

Beicffordd 1.2 Cycleway 1.2

Diweddarwyd y dyluniad Medi 2021
Updated Design Sept 2021

Tudalen 2
Page 2

Tudalen 3
Page 3

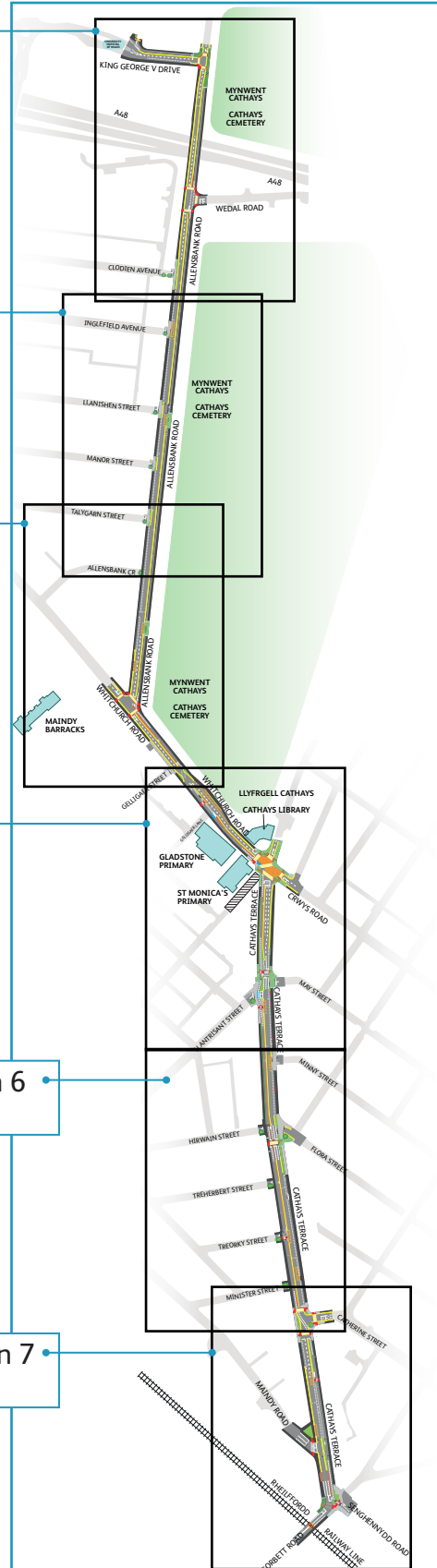
Tudalen 4
Page 4

Tudalen 5
Page 5

Tudalen 6
Page 6

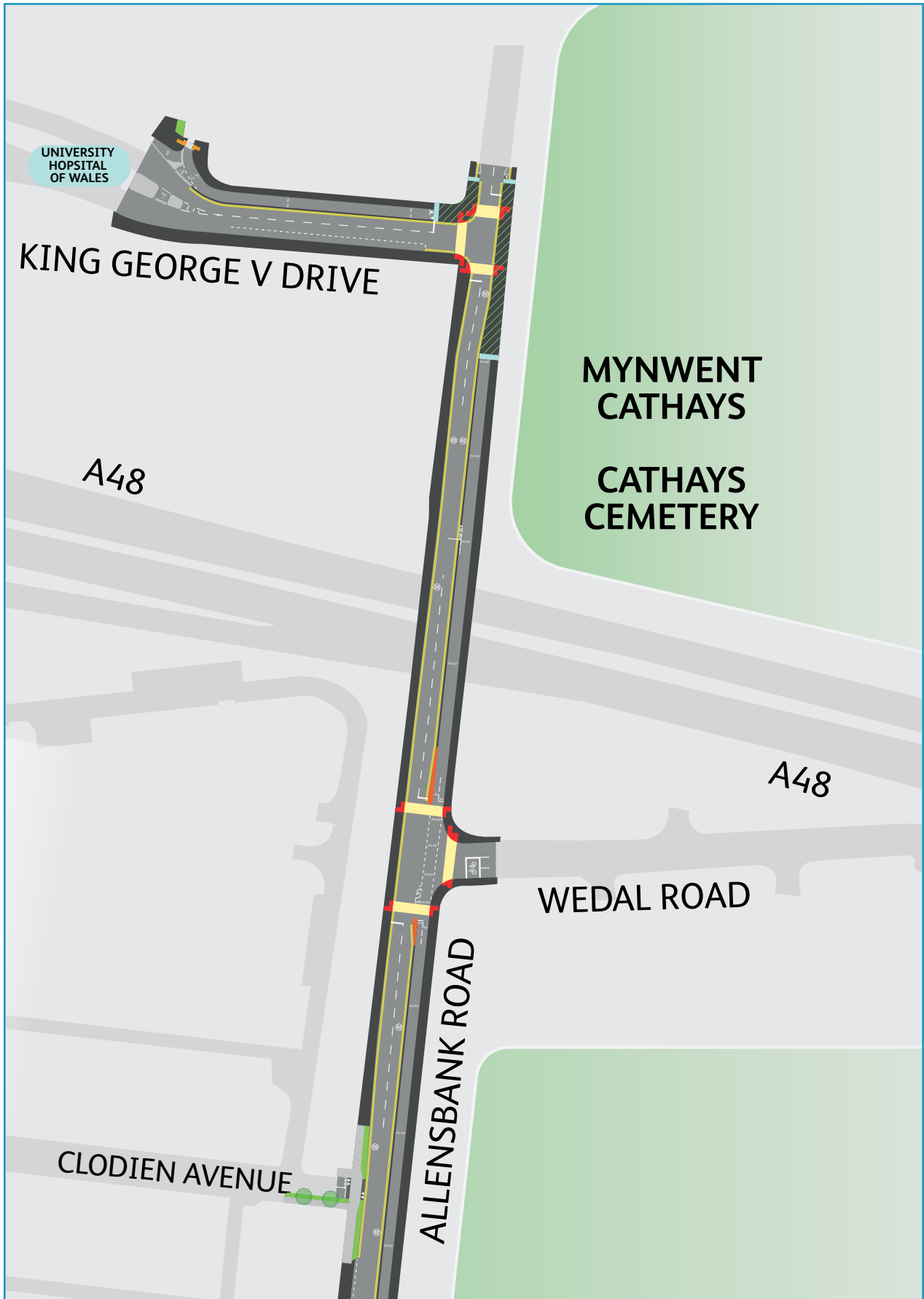
Tudalen 7
Page 7

-  Ailwynebu'r Lôn Gerbydau (Asffalt)
Carriageway Resurfacing (Asphalt)
-  Arwynebu'r Droedffordd (Asffalt)
Footway Resurfacing (Asphalt)
-  Arwynebu'r Droedffordd (Palmant)
Footway Resurfacing (Paved)
-  Dresin Arwyneb Ffrithiant Uchel Glas
Blue High Friction Surface Dressing
-  Ynys Wahanu'r Feicffordd
Cycleway Segregation Island
-  Lloches Bws Arfaethedig
Proposed Bus Shelter
-  Palmant Botymog (Nas Rheolir)
Tactile Paving (Uncontrolled)
-  Palmant Boty mog (a Rheolir)
Tactile Paving (Controlled)
-  Lleoliad Draeniau Dinesig Cynaliadwy Posibl
Potential Sustainable Urban Drainage Location
-  Pwll Coed wedi'i Ymestyn gyda Thomellt a Rwymir gan Rwber
Tree Pit Expanded with Rubber Bound Mulch
-  Palmant Botymog (Ysgol Beicffordd - Ardal Defnydd a Rennir)
Tactile Paving (Cycleway Ladder - Shared Use Area)
-  Ardal Defnydd a Rennir
Shared Use Area



Beicffordd 1.2 Cycleway 1.2

Diweddarwyd y dyluniad Medi 2021
Updated Design Sept 2021

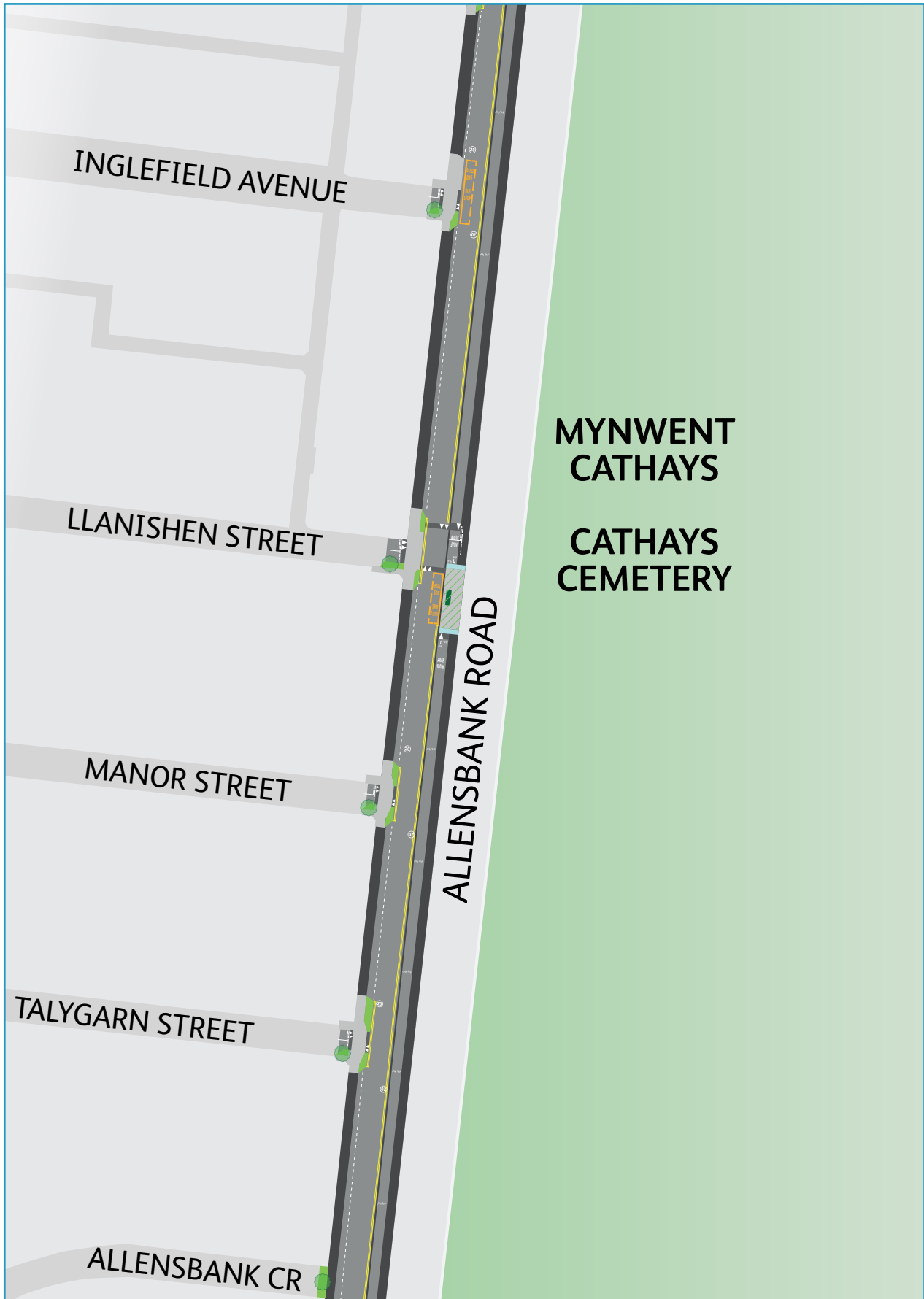


Beicffordd 1.2

Cycleway 1.2

Diweddarwyd y dyluniad Medi 2021

Updated Design Sept 2021

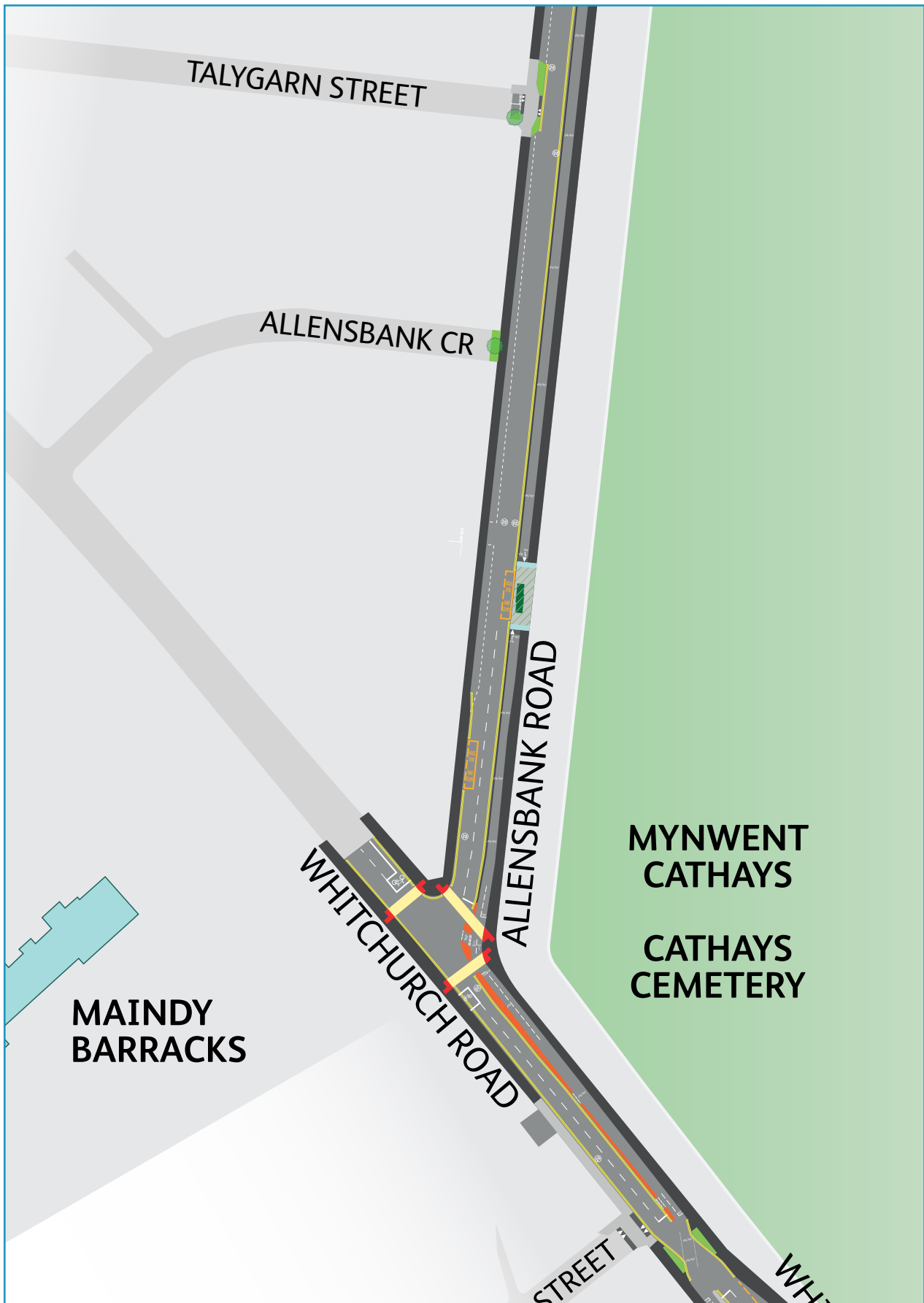


Beicffordd 1.2

Cycleway 1.2

Diweddarwyd y dyluniad Medi 2021

Updated Design Sept 2021

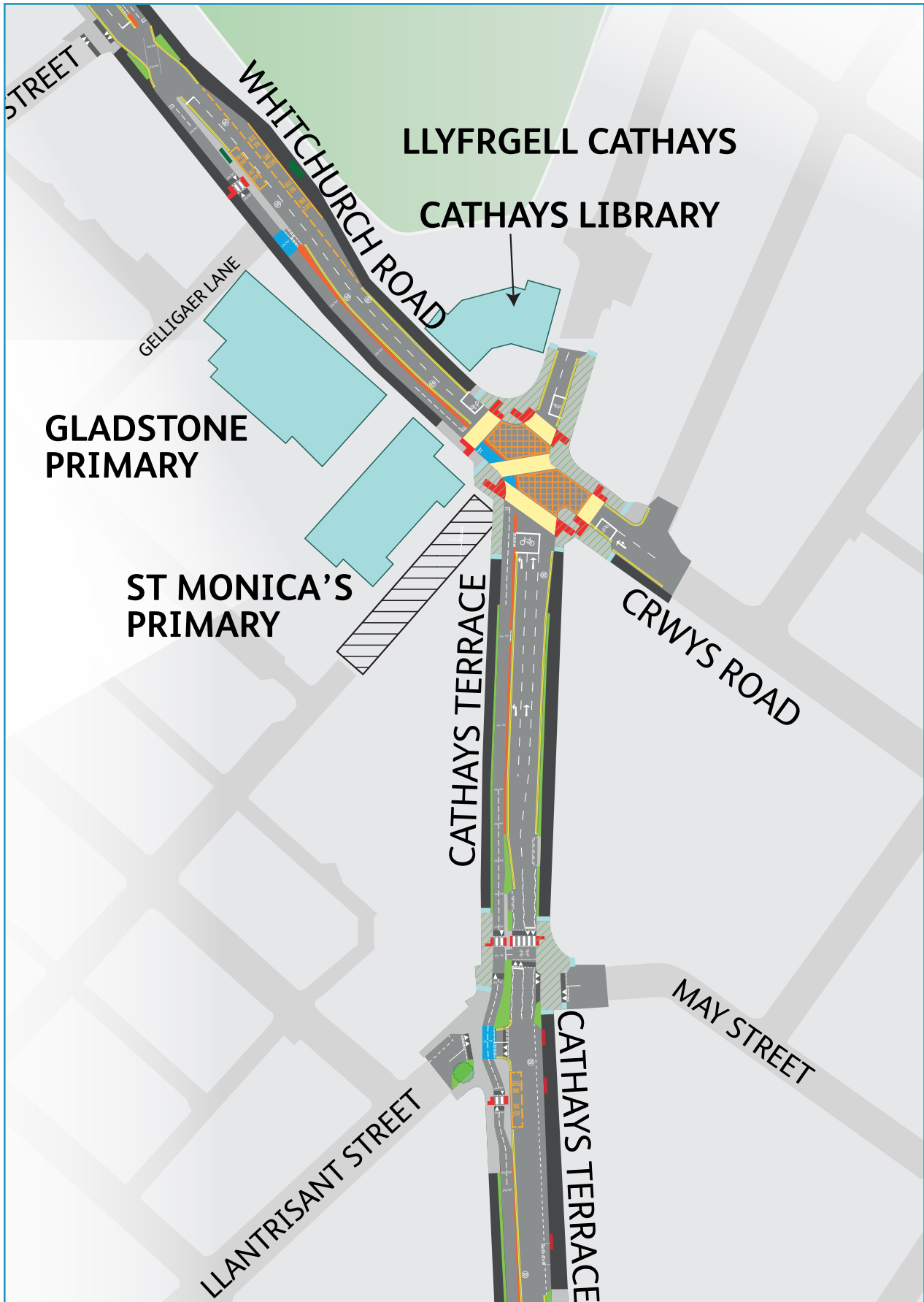


Beicffordd 1.2

Cycleway 1.2

Diweddarwyd y dyluniad Medi 2021

Updated Design Sept 2021

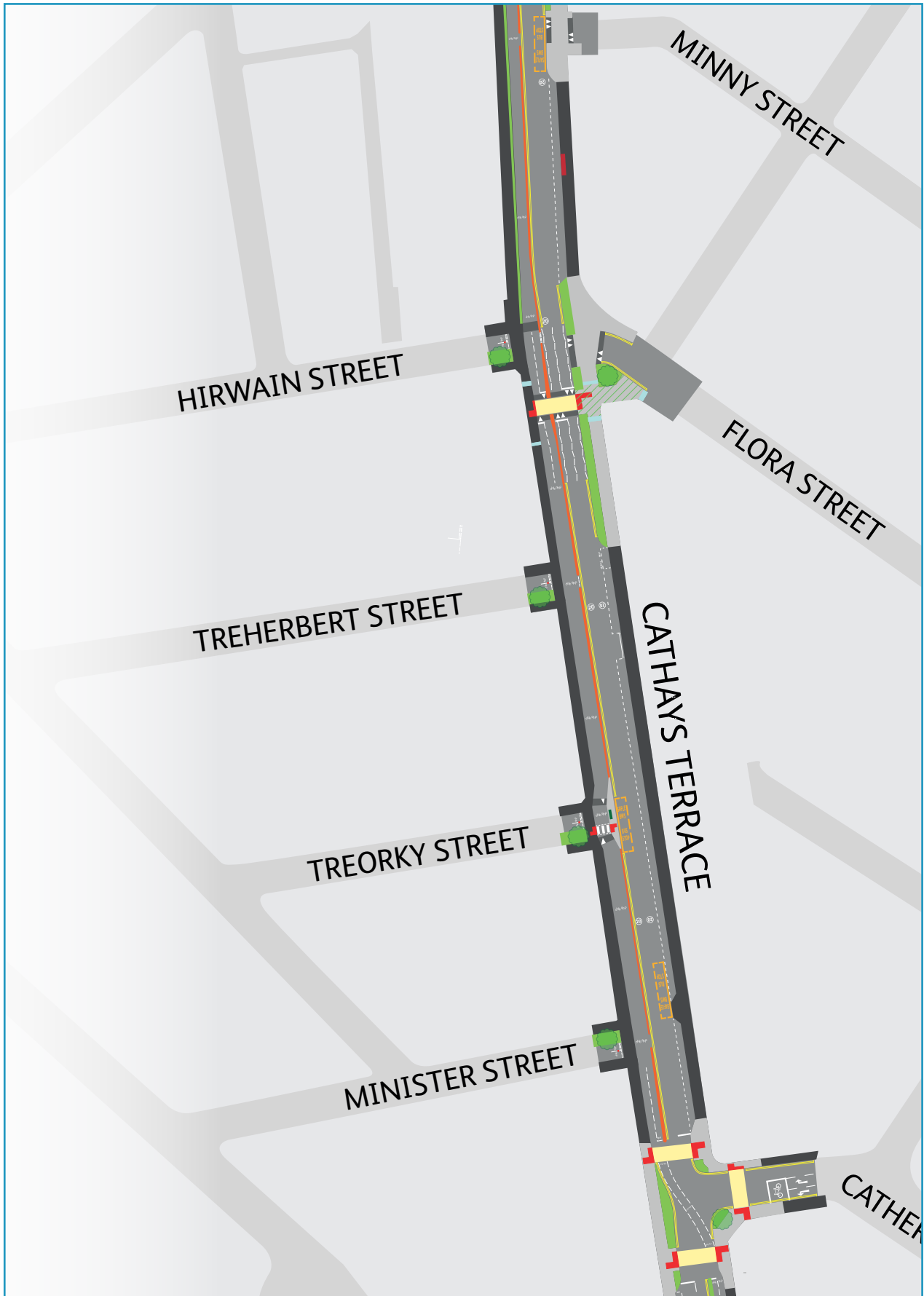


Beicffordd 1.2

Cycleway 1.2

Diweddarwyd y dyluniad Medi 2021

Updated Design Sept 2021



Beicffordd 1.2 Cycleway 1.2

Diweddarwyd y dyluniad Medi 2021
Updated Design Sept 2021

